



WASHINGTON STATE

Joint Aquatic Resources Permit Application (JARPA) Form^{1,2} [\[help\]](#)

USE BLACK OR BLUE INK TO ENTER ANSWERS IN THE WHITE SPACES BELOW.



US Army Corps
of Engineers
Seattle District

AGENCY USE ONLY

Date received: _____

Agency reference #: _____

Tax Parcel #(s): _____

Part 1—Project Identification

1. Project Name (A name for your project that you create. Examples: Smith’s Dock or Seabrook Lane Development) [help]
Vedder Dock Project

Part 2—Applicant

The person and/or organization responsible for the project. [\[help\]](#)

2a. Name (Last, First, Middle)			
Vedder, Nick			
2b. Organization (If applicable)			
2c. Mailing Address (Street or PO Box)			
6761 W Mercer Way			
2d. City, State, Zip			
Mercer Island, WA 98040			
2e. Phone (1)	2f. Phone (2)	2g. Fax	2h. E-mail
(206) 910-4522			vedder@comcast.net

¹Additional forms may be required for the following permits:

- If your project may qualify for Department of the Army authorization through a Regional General Permit (RGP), contact the U.S. Army Corps of Engineers for application information (206) 764-3495.
- Not all cities and counties accept the JARPA for their local Shoreline permits. If you need a Shoreline permit, contact the appropriate city or county government to make sure they accept the JARPA.

²To access an online JARPA form with [\[help\]](#) screens, go to

http://www.epermitting.wa.gov/site/alias_resourcecenter/jarpa_jarpa_form/9984/jarpa_form.aspx.

For other help, contact the Governor’s Office for Regulatory Innovation and Assistance at (800) 917-0043 or help@oria.wa.gov.

Part 3—Authorized Agent or Contact

Person authorized to represent the applicant about the project. (Note: Authorized agent(s) must sign 11b of this application.) [\[help\]](#)

3a. Name (Last, First, Middle)			
Rupert, Katherine			
3b. Organization (If applicable)			
Seaborn Pile Driving			
3c. Mailing Address (Street or PO Box)			
1080 W Ewing Pl #300			
3d. City, State, Zip			
Seattle WA 98119			
3e. Phone (1)	3f. Phone (2)	3g. Fax	3h. E-mail
206-236-1700			permits@seaborncompanies.com

Part 4—Property Owner(s)

Contact information for people or organizations owning the property(ies) where the project will occur. Consider both **upland and aquatic** ownership because the upland owners may not own the adjacent aquatic land. [\[help\]](#)

- Same as applicant. (Skip to Part 5.)
- Repair or maintenance activities on existing rights-of-way or easements. (Skip to Part 5.)
- There are multiple upland property owners. Complete the section below and fill out [JARPA Attachment A](#) for each additional property owner.
- Your project is on Department of Natural Resources (DNR)-managed aquatic lands. If you don't know, contact the DNR at (360) 902-1100 to determine aquatic land ownership. If yes, complete [JARPA Attachment E](#) to apply for the Aquatic Use Authorization.

4a. Name (Last, First, Middle)			
4b. Organization (If applicable)			
4c. Mailing Address (Street or PO Box)			
4d. City, State, Zip			
4e. Phone (1)	4f. Phone (2)	4g. Fax	4h. E-mail

Part 5–Project Location(s)

Identifying information about the property or properties where the project will occur. [\[help\]](#)

- There are multiple project locations (e.g. linear projects). Complete the section below and use [JARPA Attachment B](#) for each additional project location.

5a. Indicate the type of ownership of the property. (Check all that apply.) [help]			
<input checked="" type="checkbox"/> Private <input type="checkbox"/> Federal <input type="checkbox"/> Publicly owned (state, county, city, special districts like schools, ports, etc.) <input type="checkbox"/> Tribal <input type="checkbox"/> Department of Natural Resources (DNR) – managed aquatic lands (Complete JARPA Attachment E)			
5b. Street Address (Cannot be a PO Box. If there is no address, provide other location information in 5p.) [help]			
6761 W Mercer Way			
5c. City, State, Zip (If the project is not in a city or town, provide the name of the nearest city or town.) [help]			
Mercer Island, WA 98040			
5d. County [help]			
King			
5e. Provide the section, township, and range for the project location. [help]			
¼ Section	Section	Township	Range
NE	25	24	4
5f. Provide the latitude and longitude of the project location. [help]			
<ul style="list-style-type: none"> Example: 47.03922 N lat. / -122.89142 W long. (Use decimal degrees - NAD 83) 			
47.54286 N, -122.23747 W			
5g. List the tax parcel number(s) for the project location. [help]			
<ul style="list-style-type: none"> The local county assessor's office can provide this information. 			
2524049248			
5h. Contact information for all adjoining property owners. (If you need more space, use JARPA Attachment C.) [help]			
Name	Mailing Address	Tax Parcel # (if known)	
LAPAN ROSANNE F	7 EDEN LN W	2251000070	
	MERCER ISLAND, 98040		
CC&S LLC	6705 W MERCER WAY	2524049065	
	MERCER ISLAND, 98040		

5i. List all wetlands on or adjacent to the project location. [help]
None
5j. List all waterbodies (other than wetlands) on or adjacent to the project location. [help]
Lake Washington
5k. Is any part of the project area within a 100-year floodplain? [help]
<input type="checkbox"/> Yes <input type="checkbox"/> No <input checked="" type="checkbox"/> Don't know
5l. Briefly describe the vegetation and habitat conditions on the property. [help]
The vegetation is primarily manicured grass with ornamental trees and plantings adjacent to aquatic shoreline of Lake Washington.
5m. Describe how the property is currently used. [help]
Single Family Residence
5n. Describe how the adjacent properties are currently used. [help]
Single Family Residences
5o. Describe the structures (above and below ground) on the property, including their purpose(s) and current condition. [help]
Multi-story single family residence
5p. Provide driving directions from the closest highway to the project location, and attach a map. [help]
<ol style="list-style-type: none"> 1. From I-5 N use the right lane to take exit 164A for I-90 E toward Spokane 2. Continue onto I-90 E 3. Take exit 7B to merge onto Island Crest Way 4. Merge onto Island Crest Way 5. Turn right onto Merrimount Dr 6. Sharp left onto W Mercer Way 7. Turn right onto Blackford Ln 8. End at 6761 W Mercer Way, Mercer Island, WA 98040

Part 6—Project Description

6a. Briefly summarize the overall project. You can provide more detail in 6b. [help]			
We propose to repair the existing dock with grated decking, repair (8) existing piles, and raise the existing dock height by 10 inches.			
6b. Describe the purpose of the project and why you want or need to perform it. [help]			
To provide a single-family residential access to safe boat moorage and water oriented activities.			
6c. Indicate the project category. (Check all that apply) [help]			
<input type="checkbox"/> Commercial <input checked="" type="checkbox"/> Residential <input type="checkbox"/> Institutional <input type="checkbox"/> Transportation <input type="checkbox"/> Recreational <input type="checkbox"/> Maintenance <input type="checkbox"/> Environmental Enhancement			
6d. Indicate the major elements of your project. (Check all that apply) [help]			
<input type="checkbox"/> Aquaculture <input type="checkbox"/> Bank Stabilization <input type="checkbox"/> Boat House <input type="checkbox"/> Boat Launch <input type="checkbox"/> Boat Lift <input type="checkbox"/> Bridge <input type="checkbox"/> Bulkhead <input type="checkbox"/> Buoy <input type="checkbox"/> Channel Modification	<input type="checkbox"/> Culvert <input type="checkbox"/> Dam / Weir <input type="checkbox"/> Dike / Levee / Jetty <input type="checkbox"/> Ditch <input checked="" type="checkbox"/> Dock / Pier <input type="checkbox"/> Dredging <input type="checkbox"/> Fence <input type="checkbox"/> Ferry Terminal <input type="checkbox"/> Fishway	<input type="checkbox"/> Float <input type="checkbox"/> Floating Home <input type="checkbox"/> Geotechnical Survey <input type="checkbox"/> Land Clearing <input type="checkbox"/> Marina / Moorage <input type="checkbox"/> Mining <input type="checkbox"/> Outfall Structure <input checked="" type="checkbox"/> Piling/Dolphin <input type="checkbox"/> Raft	<input type="checkbox"/> Retaining Wall (upland) <input type="checkbox"/> Road <input type="checkbox"/> Scientific Measurement Device <input type="checkbox"/> Stairs <input type="checkbox"/> Stormwater facility <input type="checkbox"/> Swimming Pool <input type="checkbox"/> Utility Line
<input type="checkbox"/> Other:			

6e. Describe how you plan to construct each project element checked in 6d. Include specific construction methods and equipment to be used. [\[help\]](#)

- Identify where each element will occur in relation to the nearest waterbody.
- Indicate which activities are within the 100-year floodplain.

We propose to repair the existing dock with grated decking, repair (8) existing piles, and raise the existing dock height by 10 inches.

Mobilization

1. Mobilize crew, crane barge, supply, and material barge to the site.

Pile - Repair (Standard Pile Sleeve Method)

1. Set out a Sediment Containment Curtain around the work area waterward of the bulkhead to contain any silt and debris that may be generated during construction.
2. Cut the pile below the waterline until you reach good wood.
3. Attach the epoxy-coated steel sleeve to the exiting stub with epoxy-coated steel thru-bolts and nuts.
4. Confirm the pilings are straight and solid.
5. Cut the pilings to elevation.
6. Attach the new pile repair to the existing pile cap.
7. Clean the work area and remove the sediment curtain.

Dock Construction (Rebuild Dock)

1. Set out a Sediment Containment Curtain around the work area waterward of the bulkhead to contain any silt and debris that may be generated during construction.
2. Install new Doug-Fir pile caps and attach them to the piles with a steel plate and thru-bolts.
3. Install new Doug-Fir stringers onto the pile caps to support the Surestep grated decking.
4. Install new cedar trim along the edges of the deck, flush with Surestep grated decking.
5. Install the electrical conduit and water lines under the deck along the dock. Wiring and re-connection to be completed by others.
6. Install the Surestep grated decking with epoxy-coated steel screws making sure the screws are aligned and flush with the surface.
7. Install cedar fascia along the side of the dock to the bottom of the cap.
8. Install any boat or PWC lifts.
9. Clean the work area and remove the sediment curtain.

6f. What are the anticipated start and end dates for project construction? (Month/Year) [\[help\]](#)

- If the project will be constructed in phases or stages, use [JARPA Attachment D](#) to list the start and end dates of each phase or stage.

Start Date: After receipt of permits End Date: December 31 (pending work See JARPA Attachment D
window/permit issuance)

6g. Fair market value of the project, including materials, labor, machine rentals, etc. [\[help\]](#)

\$62,980.00

6h. Will any portion of the project receive federal funding? [\[help\]](#)

- If **yes**, list each agency providing funds.

Yes No Don't know

Part 7–Wetlands: Impacts and Mitigation

Check here if there are wetlands or wetland buffers on or adjacent to the project area.
(If there are none, skip to Part 8.) [\[help\]](#)

7a. Describe how the project has been designed to avoid and minimize adverse impacts to wetlands. [help]						
<input checked="" type="checkbox"/> Not applicable						
7b. Will the project impact wetlands? [help]						
<input type="checkbox"/> Yes <input checked="" type="checkbox"/> No <input type="checkbox"/> Don't know						
7c. Will the project impact wetland buffers? [help]						
<input type="checkbox"/> Yes <input checked="" type="checkbox"/> No <input type="checkbox"/> Don't know						
7d. Has a wetland delineation report been prepared? [help]						
<ul style="list-style-type: none"> If Yes, submit the report, including data sheets, with the JARPA package. 						
<input type="checkbox"/> Yes <input checked="" type="checkbox"/> No						
7e. Have the wetlands been rated using the Western Washington or Eastern Washington Wetland Rating System? [help]						
<ul style="list-style-type: none"> If Yes, submit the wetland rating forms and figures with the JARPA package. 						
<input type="checkbox"/> Yes <input checked="" type="checkbox"/> No <input type="checkbox"/> Don't know						
7f. Have you prepared a mitigation plan to compensate for any adverse impacts to wetlands? [help]						
<ul style="list-style-type: none"> If Yes, submit the plan with the JARPA package and answer 7g. If No, or Not applicable, explain below why a mitigation plan should not be required. 						
<input type="checkbox"/> Yes <input checked="" type="checkbox"/> No <input type="checkbox"/> Don't know						
7g. Summarize what the mitigation plan is meant to accomplish, and describe how a watershed approach was used to design the plan. [help]						
7h. Use the table below to list the type and rating of each wetland impacted, the extent and duration of the impact, and the type and amount of mitigation proposed. Or if you are submitting a mitigation plan with a similar table, you can state (below) where we can find this information in the plan. [help]						
Activity (fill, drain, excavate, flood, etc.)	Wetland Name ¹	Wetland type and rating category ²	Impact area (sq. ft. or Acres)	Duration of impact ³	Proposed mitigation type ⁴	Wetland mitigation area (sq. ft. or acres)
¹ If no official name for the wetland exists, create a unique name (such as "Wetland 1"). The name should be consistent with other project documents, such as a wetland delineation report. ² Ecology wetland category based on current Western Washington or Eastern Washington Wetland Rating System. Provide the wetland rating forms with the JARPA package. ³ Indicate the days, months or years the wetland will be measurably impacted by the activity. Enter "permanent" if applicable. ⁴ Creation (C), Re-establishment/Rehabilitation (R), Enhancement (E), Preservation (P), Mitigation Bank/In-lieu fee (B)						
Page number(s) for similar information in the mitigation plan, if available: _____						

7i. For all filling activities identified in 7h, describe the source and nature of the fill material, the amount in cubic yards that will be used, and how and where it will be placed into the wetland. [help]
7j. For all excavating activities identified in 7h, describe the excavation method, type and amount of material in cubic yards you will remove, and where the material will be disposed. [help]

Part 8–Waterbodies (other than wetlands): Impacts and Mitigation

In Part 8, “waterbodies” refers to non-wetland waterbodies. (See Part 7 for information related to wetlands.) [\[help\]](#)

Check here if there are waterbodies on or adjacent to the project area. (If there are none, skip to Part 9.)

8a. Describe how the project is designed to avoid and minimize adverse impacts to the aquatic environment. [help]
<input type="checkbox"/> Not applicable
<p>Work will be performed within the designated work windows. A floating containment boom will surround the dock and work area during pile repair, and dock construction. All dock and pile work will be performed from a barge. The barge will contain a perimeter containment sock to keep silt and debris from re-entering the lake.</p> <p>The barge will originate from the Lake Washington Ship Canal and will not travel on the marine side of the Ballard Locks at any time for this project.</p> <p>The grated decking consists of a 43% open space surface. We also propose to implement a shoreline planting plan to mitigate for the dock.</p>
8b. Will your project impact a waterbody or the area around a waterbody? [help]
<input checked="" type="checkbox"/> Yes <input type="checkbox"/> No

8c. Have you prepared a mitigation plan to compensate for the project’s adverse impacts to non-wetland waterbodies? [\[help\]](#)

- **If Yes**, submit the plan with the JARPA package and answer 8d.
- **If No, or Not applicable**, explain below why a mitigation plan should not be required.

Yes No Don’t know

8d. Summarize what the mitigation plan is meant to accomplish. Describe how a watershed approach was used to design the plan.

- If you already completed 7g you do not need to restate your answer here. [\[help\]](#)

The mitigation plan seeks to offset the impact of project actions by adding native plant species where presently mostly grass and ornamental plant species exists. Any existing vegetation will be preserved and enhanced with additional new plantings that include native plant species to provide shade for the inshore area and nutrients for ESA defined species/salmonoids. Water shed preservation is addressed by selecting methods which decrease the potential for seasonal or long term environmental damage.

For example, to preserve sensitive habitat areas the mitigation plan addresses work windows to protect fish species. In addition, all work will be performed from a barge containing sediment control to prevent debris intrusion into surrounding water.

8e. Summarize impact(s) to each waterbody in the table below. [\[help\]](#)

Activity (clear, dredge, fill, pile drive, etc.)	Waterbody name ¹	Impact location ²	Duration of impact ³	Amount of material (cubic yards) to be placed in or removed from waterbody	Area (sq. ft. or linear ft.) of waterbody directly affected
Pile Driving/Repair	Lake WA	In Lake WA	3 piles/day	None	8 piles
Dock Construction	Lake WA	In Lake WA	50sqft/day	None	634sqft

¹ If no official name for the waterbody exists, create a unique name (such as “Stream 1”) The name should be consistent with other documents provided.
² Indicate whether the impact will occur in or adjacent to the waterbody. If adjacent, provide the distance between the impact and the waterbody and indicate whether the impact will occur within the 100-year flood plain.
³ Indicate the days, months or years the waterbody will be measurably impacted by the work. Enter “permanent” if applicable.

8f. For all activities identified in 8e, describe the source and nature of the fill material, amount (in cubic yards) you will use, and how and where it will be placed into the waterbody. [\[help\]](#)

N/A – No fill will be placed as part of this project.

8g. For all excavating or dredging activities identified in 8e, describe the method for excavating or dredging, type and amount of material you will remove, and where the material will be disposed. [\[help\]](#)

N/A – No excavating or dredging is proposed.

Part 9–Additional Information

Any additional information you can provide helps the reviewer(s) understand your project. Complete as much of this section as you can. It is ok if you cannot answer a question.

9a. If you have already worked with any government agencies on this project, list them below. [help]			
Agency Name	Contact Name	Phone	Most Recent Date of Contact
9b. Are any of the wetlands or waterbodies identified in Part 7 or Part 8 of this JARPA on the Washington Department of Ecology’s 303(d) List? [help]			
<ul style="list-style-type: none"> • If Yes, list the parameter(s) below. • If you don’t know, use Washington Department of Ecology’s Water Quality Assessment tools at: https://ecology.wa.gov/Water-Shorelines/Water-quality/Water-improvement/Assessment-of-state-waters-303d. 			
<input type="checkbox"/> Yes <input checked="" type="checkbox"/> No			
9c. What U.S. Geological Survey Hydrological Unit Code (HUC) is the project in? [help]			
<ul style="list-style-type: none"> • Go to http://cfpub.epa.gov/surf/locate/index.cfm to help identify the HUC. 			
17110012			
9d. What Water Resource Inventory Area Number (WRIA #) is the project in? [help]			
<ul style="list-style-type: none"> • Go to https://ecology.wa.gov/Water-Shorelines/Water-supply/Water-availability/Watershed-look-up to find the WRIA #. 			
Cedar/Sammamish WRIA 8			
9e. Will the in-water construction work comply with the State of Washington water quality standards for turbidity? [help]			
<ul style="list-style-type: none"> • Go to https://ecology.wa.gov/Water-Shorelines/Water-quality/Freshwater/Surface-water-quality-standards/Criteria for the standards. 			
<input checked="" type="checkbox"/> Yes <input type="checkbox"/> No <input type="checkbox"/> Not applicable			
9f. If the project is within the jurisdiction of the Shoreline Management Act, what is the local shoreline environment designation? [help]			
<ul style="list-style-type: none"> • If you don’t know, contact the local planning department. • For more information, go to: https://ecology.wa.gov/Water-Shorelines/Shoreline-coastal-management/Shoreline-coastal-planning/Shoreline-laws-rules-and-cases. 			
<input type="checkbox"/> Urban <input type="checkbox"/> Natural <input checked="" type="checkbox"/> Aquatic <input type="checkbox"/> Conservancy <input type="checkbox"/> Other:			

<p>9g. What is the Washington Department of Natural Resources Water Type? [help]</p> <ul style="list-style-type: none"> Go to http://www.dnr.wa.gov/forest-practices-water-typing for the Forest Practices Water Typing System. <p><input type="checkbox"/> Shoreline <input checked="" type="checkbox"/> Fish <input type="checkbox"/> Non-Fish Perennial <input type="checkbox"/> Non-Fish Seasonal</p>
<p>9h. Will this project be designed to meet the Washington Department of Ecology’s most current stormwater manual? [help]</p> <ul style="list-style-type: none"> If No, provide the name of the manual your project is designed to meet. <p><input type="checkbox"/> Yes <input checked="" type="checkbox"/> No (N/A)</p> <p>Name of manual: _____</p>
<p>9i. Does the project site have known contaminated sediment? [help]</p> <ul style="list-style-type: none"> If Yes, please describe below. <p><input type="checkbox"/> Yes <input checked="" type="checkbox"/> No</p>
<p>9j. If you know what the property was used for in the past, describe below. [help]</p> <p>Single Family Residence</p>
<p>9k. Has a cultural resource (archaeological) survey been performed on the project area? [help]</p> <ul style="list-style-type: none"> If Yes, attach it to your JARPA package. <p><input type="checkbox"/> Yes <input checked="" type="checkbox"/> No</p>
<p>9l. Name each species listed under the federal Endangered Species Act that occurs in the vicinity of the project area or might be affected by the proposed work. [help]</p> <ol style="list-style-type: none"> Puget Sound Chinook (<i>Oncorhynchus tshawytscha</i>) Coastal Puget Sound Bull Trout (<i>Salvelinus confluentus</i>) Marbled Murrelet (<i>Brachyramphus marmoratus</i>) Yellow-billed Cuckoo (<i>Coccyzus americanus</i>) Northwestern Pond Turtle (<i>Actinemys marmorata</i>) Monarch Butterfly (<i>Danaus plexippus</i>) Suckley's Cuckoo Bumble Bee (<i>Bombus suckleyi</i>)
<p>9m. Name each species or habitat on the Washington Department of Fish and Wildlife’s Priority Habitats and Species List that might be affected by the proposed work. [help]</p> <p>None within 300’ of project site</p>

Part 10–SEPA Compliance and Permits

Use the resources and checklist below to identify the permits you are applying for.

- Online Project Questionnaire at <http://apps.oria.wa.gov/opas/>.
- Governor’s Office for Regulatory Innovation and Assistance at (800) 917-0043 or help@oria.wa.gov.
- For a list of addresses to send your JARPA to, click on [agency addresses for completed JARPA](#).

10a. Compliance with the State Environmental Policy Act (SEPA). (Check all that apply.) [\[help\]](#)

- For more information about SEPA, go to <https://ecology.wa.gov/regulations-permits/SEPA-environmental-review>.

A copy of the SEPA determination or letter of exemption is included with this application.

A SEPA determination is pending with _____ (lead agency). The expected decision date is _____.

I am applying for a Fish Habitat Enhancement Exemption. (Check the box below in 10b.) [\[help\]](#)

- This project is exempt (choose type of exemption below).
- Categorical Exemption. Under what section of the SEPA administrative code (WAC) is it exempt?
197-11-800 (3) Repair, remodeling, and maintenance activities
 - Other: _____

SEPA is pre-empted by federal law.

10b. Indicate the permits you are applying for. (Check all that apply.) [\[help\]](#)

LOCAL GOVERNMENT

Local Government Shoreline permits:

- Substantial Development Conditional Use Variance
- Shoreline Exemption Type (explain): 173-27-040 (2) (b) Normal maintenance or repair

Other City/County permits:

- Floodplain Development Permit Critical Areas Ordinance

STATE GOVERNMENT

Washington Department of Fish and Wildlife:

- Hydraulic Project Approval (HPA) Fish Habitat Enhancement Exemption – [Attach Exemption Form](#)

Washington Department of Natural Resources:

- Aquatic Use Authorization
 Complete [JARPA Attachment E](#) and submit a check for \$25 payable to the Washington Department of Natural Resources.
Do not send cash.

Washington Department of Ecology:

- Section 401 Water Quality Certification
- Authorization to impact waters of the state, including wetlands (Check this box if the proposed impacts are to waters not subject to the federal Clean Water Act)

FEDERAL AND TRIBAL GOVERNMENT

United States Department of the Army (U.S. Army Corps of Engineers):

- Section 404 (discharges into waters of the U.S.) Section 10 (work in navigable waters)

United States Coast Guard:

For projects or bridges over waters of the United States, contact the U.S. Coast Guard at:

- Bridge Permit: D13-SMB-D13-BRIDGES@uscg.mil
- Private Aids to Navigation (or other non-bridge permits): D13-SMB-D13-PATON@uscg.mil

United States Environmental Protection Agency:

- Section 401 Water Quality Certification (discharges into waters of the U.S.) on tribal lands where tribes do not have treatment as a state (TAS)

Tribal Permits: (Check with the tribe to see if there are other tribal permits, e.g., Tribal Environmental Protection Act, Shoreline Permits, Hydraulic Project Permits, or other in addition to CWA Section 401 WQC)


- Section 401 Water Quality Certification (discharges into waters of the U.S.) where the tribe has treatment as a state (TAS).


Part 11—Authorizing Signatures

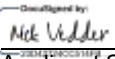
Signatures are required before submitting the JARPA package. The JARPA package includes the JARPA form, project plans, photos, etc. [\[help\]](#)

11a. Applicant Signature (required) [\[help\]](#)

I certify that to the best of my knowledge and belief, the information provided in this application is true, complete, and accurate. I also certify that I have the authority to carry out the proposed activities, and I agree to start work only after I have received all necessary permits.

I hereby authorize  the agent named in Part 3 of this application to act on my behalf in matters related to this application. _____(initial)

By initialing here, I state that I have the authority to grant access to the property. I also give my consent to the permitting agencies entering the property where the project is located to inspect the project site or any work related to the project.  _____(initial)

Nick Vedder		10/30/2025
Applicant Printed Name	Applicant Signature	Date

11b. Authorized Agent Signature [\[help\]](#)

I certify that to the best of my knowledge and belief, the information provided in this application is true, complete, and accurate. I also certify that I have the authority to carry out the proposed activities and I agree to start work only after all necessary permits have been issued.

Katherine Rupert		10-28-2025
Authorized Agent Printed Name	Authorized Agent Signature	Date

11c. Property Owner Signature (if not applicant) [\[help\]](#)

Not required if project is on existing rights-of-way or easements (provide copy of easement with JARPA).

I consent to the permitting agencies entering the property where the project is located to inspect the project site or any work. These inspections shall occur at reasonable times and, if practical, with prior notice to the landowner.

Property Owner Printed Name	Property Owner Signature	Date

18 U.S.C §1001 provides that: Whoever, in any manner within the jurisdiction of any department or agency of the United States knowingly falsifies, conceals, or covers up by any trick, scheme, or device a material fact or makes any false, fictitious, or fraudulent statements or representations or makes or uses any false writing or document knowing same to contain any false, fictitious, or fraudulent statement or entry, shall be fined not more than \$10,000 or imprisoned not more than 5 years or both.

If you require this document in another format, contact the Governor’s Office for Regulatory Innovation and Assistance (ORIA) at (800) 917-0043. People with hearing loss can call 711 for Washington Relay Service. People with a speech disability can call (877) 833-6341. ORIA publication number: ORIA-16-011 rev. 09/2018